Joseph Battell Wilderness

State of Vermont

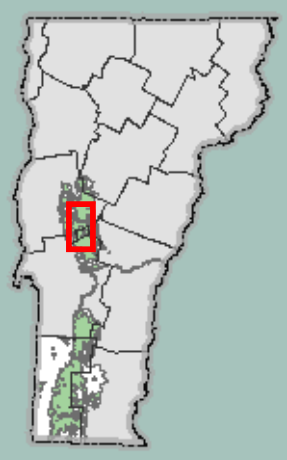



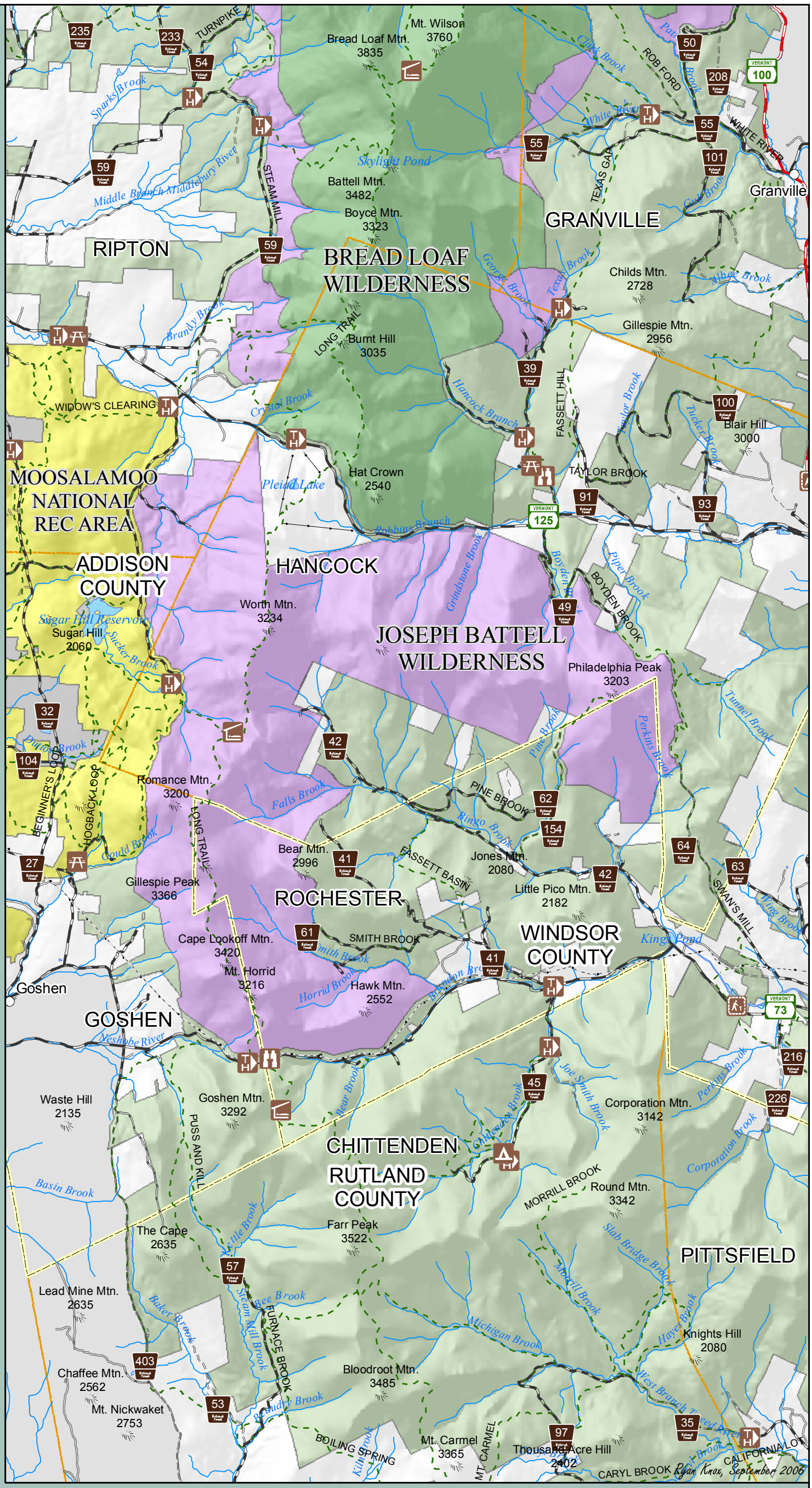

Legend

Scale 1:75,000

0 0.5 1 Miles

0 1.5 3 Kilometers

Green Mountain National Forest

- New Wilderness Area
- New National Recreation Area
- Existing Wilderness Area
- National Forest System Land
- inholding
- Arterial Road, Hard Surface

Roads (surface types)

- Hard surface (pavement)
- Gravel
- Soil or graded and drained earth
- Unimproved/Primitive
- Impassable or untravelled
- Unknown surface type

- State Boundary
- County Boundary
- Town Boundary
- Trails
- Transmission Line
- Ski Lift

U.S. DEPARTMENT OF AGRICULTURE
GREEN MOUNTAIN
National Forest